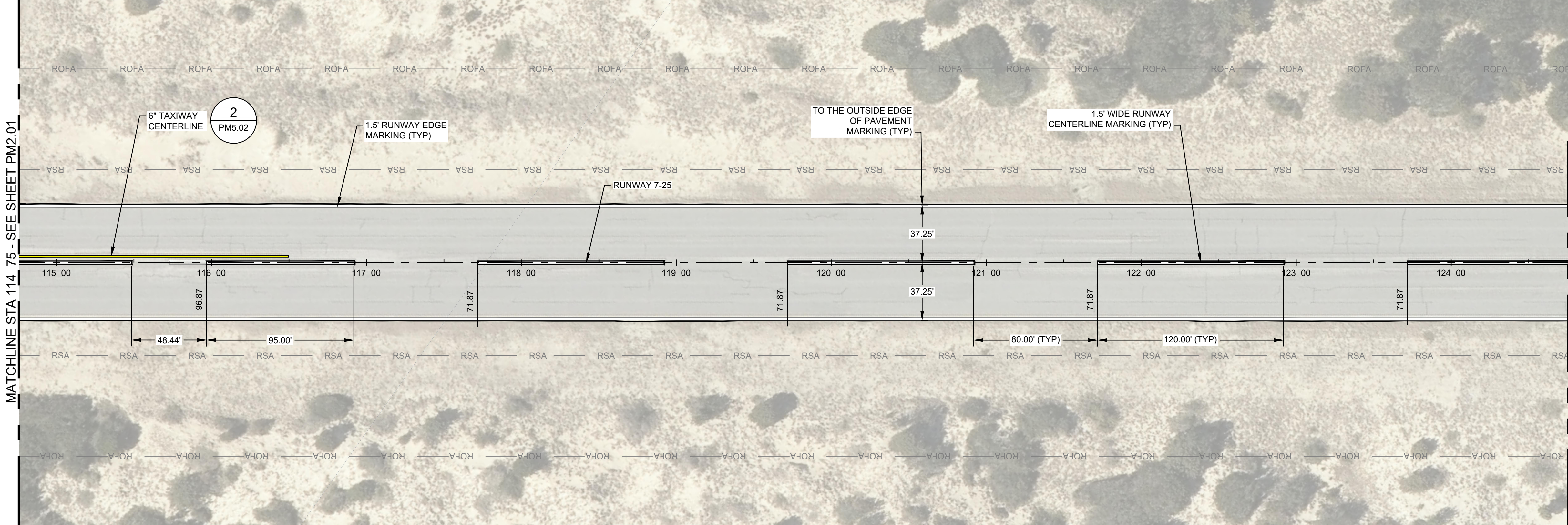
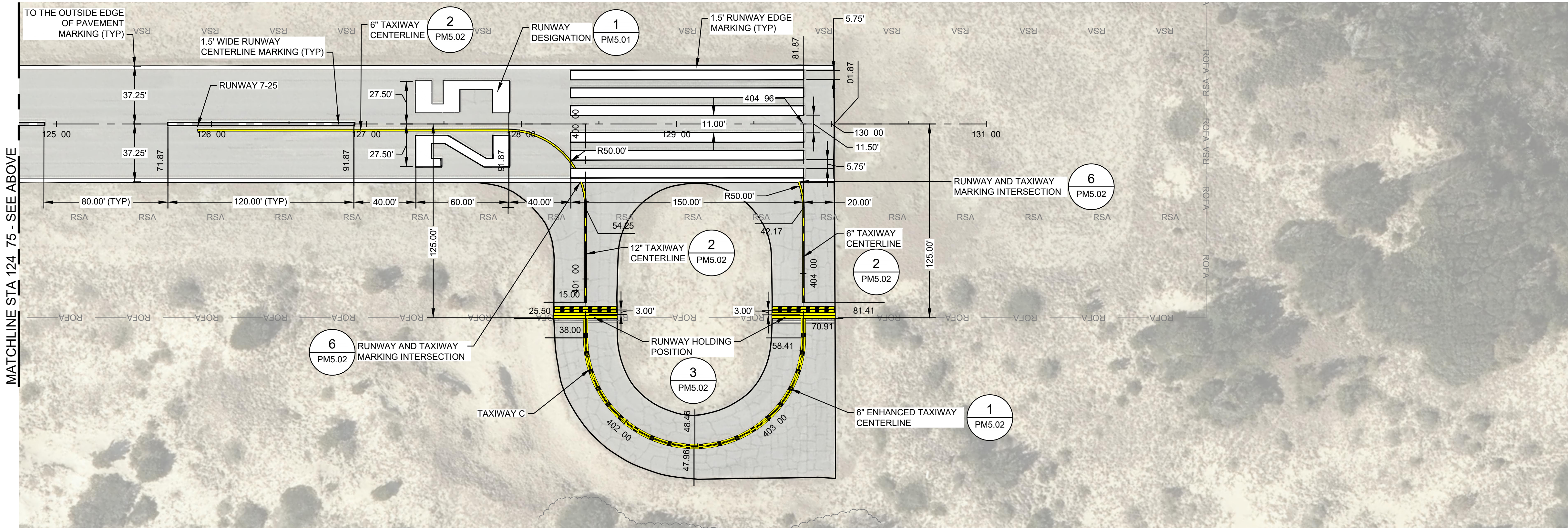


MATCHLINE - SEE SHEET PM1.04



RUNWAY 7-25 PLAN (STA. 114 75.00 TO STA. 124 75.00)



RUNWAY 7-25 PLAN (STA. 124 75.00 TO STA. 131 00.00)

### NOTES

- FOR DEMOLITION PLANS, SEE SHEETS CD1.01 THROUGH CD1.04.
- FOR PAVING AND GRADING PLANS, SEE SHEETS C1.01 THROUGH C1.04.
- SEE SHEETS CD5.01 AND C5.02 FOR EXISTING PAVING SECTIONS.
- SEE SHEET C5.01 FOR PAVING DETAILS.
- SEE SHEETS PM5.01 THROUGH PM5.02 FOR PAVEMENT MARKING DETAILS.

BY OTHERS - NOT IN CONTRACT


NO.	DESCRIPTION	DATE

**BILLY MITCHELL AIRPORT (HSE)**

**PAVEMENT REHABILITATION PROJECT**  
NCDOT PROJECT NO. 36244.74.1.1

53262 BILLY MITCHELL ROAD  
FRISCO, NC 27936

**ISSUED FOR BID**



SHEET TITLE

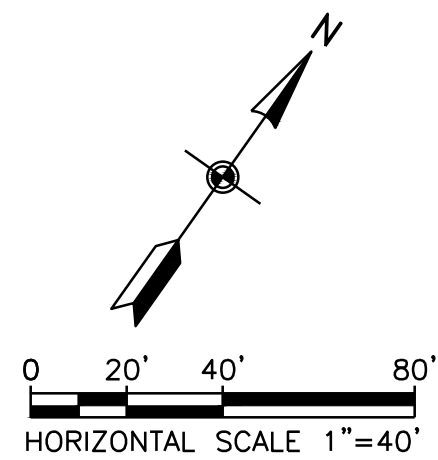
**PAVEMENT MARKING PLAN**  
**SHEET 2 OF 4**

DATE **SEPTEMBER 16, 2024**  
SCALE **1" = 40'**  
DRAWN BY **KR**  
CHECKED BY **RDB**  
APPROVED BY **RDB**

WSP PROJECT NUMBER **188695-05**

SHEET NUMBER **PM1.02**

SHEET 22 OF 26



### KEY PLAN



SCALE (S) AS NOTED ON THIS SHEET ARE BASED ON A FULL SIZE 22 X 34 SHEET.